

BRG

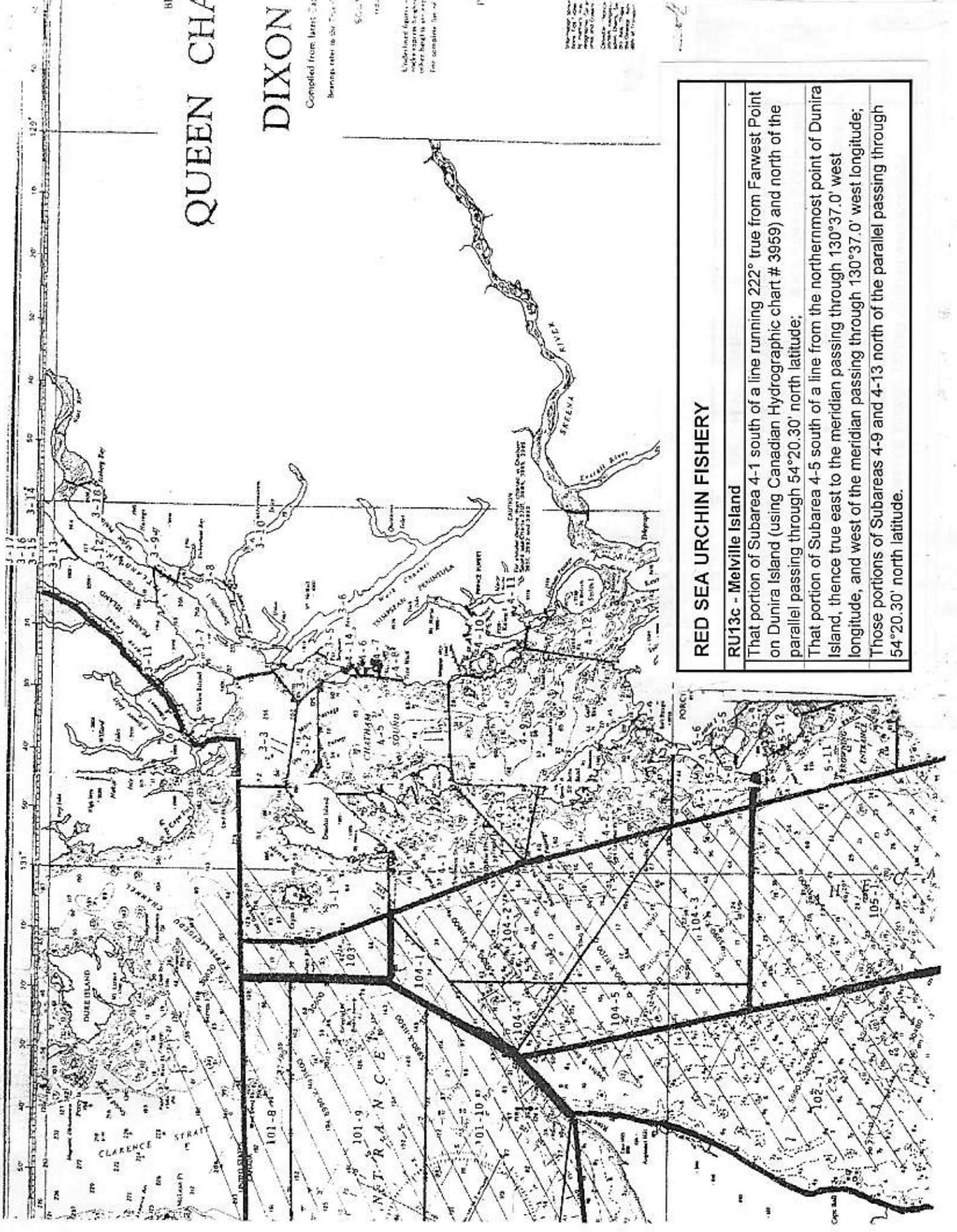
QUEEN CHA

DIXON

Compiled from latest charts
Bearings refer to true

Underlined figures indicate depths in fathoms
other heights are in feet
For complete list of symbols see page 100

Scale
1:50,000
Check notes on back of chart for details of symbols and abbreviations
For complete list of symbols see page 100



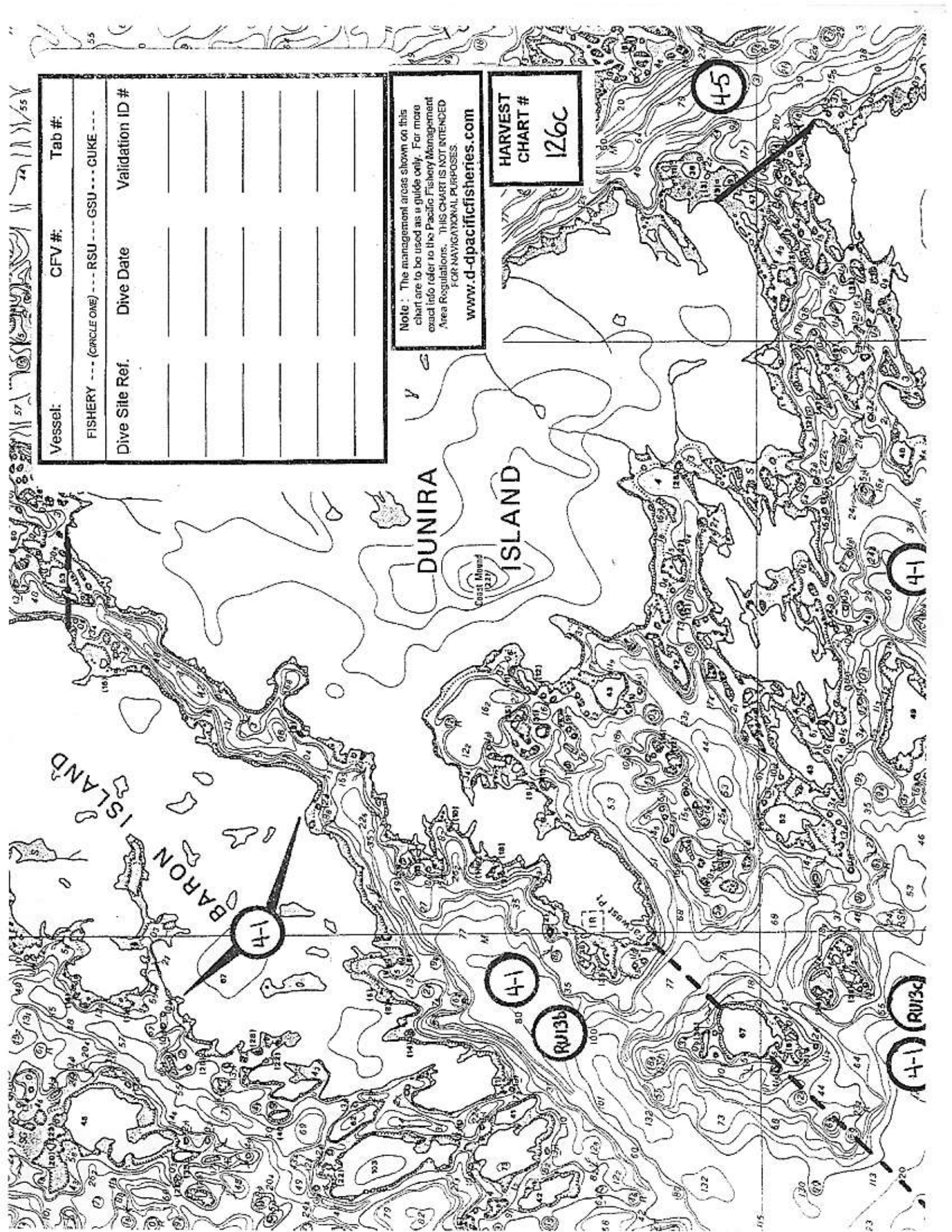
RED SEA URCHIN FISHERY

RU13c - Melville Island

That portion of Subarea 4-1 south of a line running 222° true from Farwest Point on Dunira Island (using Canadian Hydrographic chart # 3959) and north of the parallel passing through 54°20.30' north latitude;

That portion of Subarea 4-5 south of a line from the northernmost point of Dunira Island, thence true east to the meridian passing through 130°37.0' west longitude, and west of the meridian passing through 130°37.0' west longitude;

Those portions of Subareas 4-9 and 4-13 north of the parallel passing through 54°20.30' north latitude.



Vessel:

CFV #:

FISHERY --- (CIRCLE ONE) --- RSU --- GSU --- CUKE ---

Dive Site Ref.

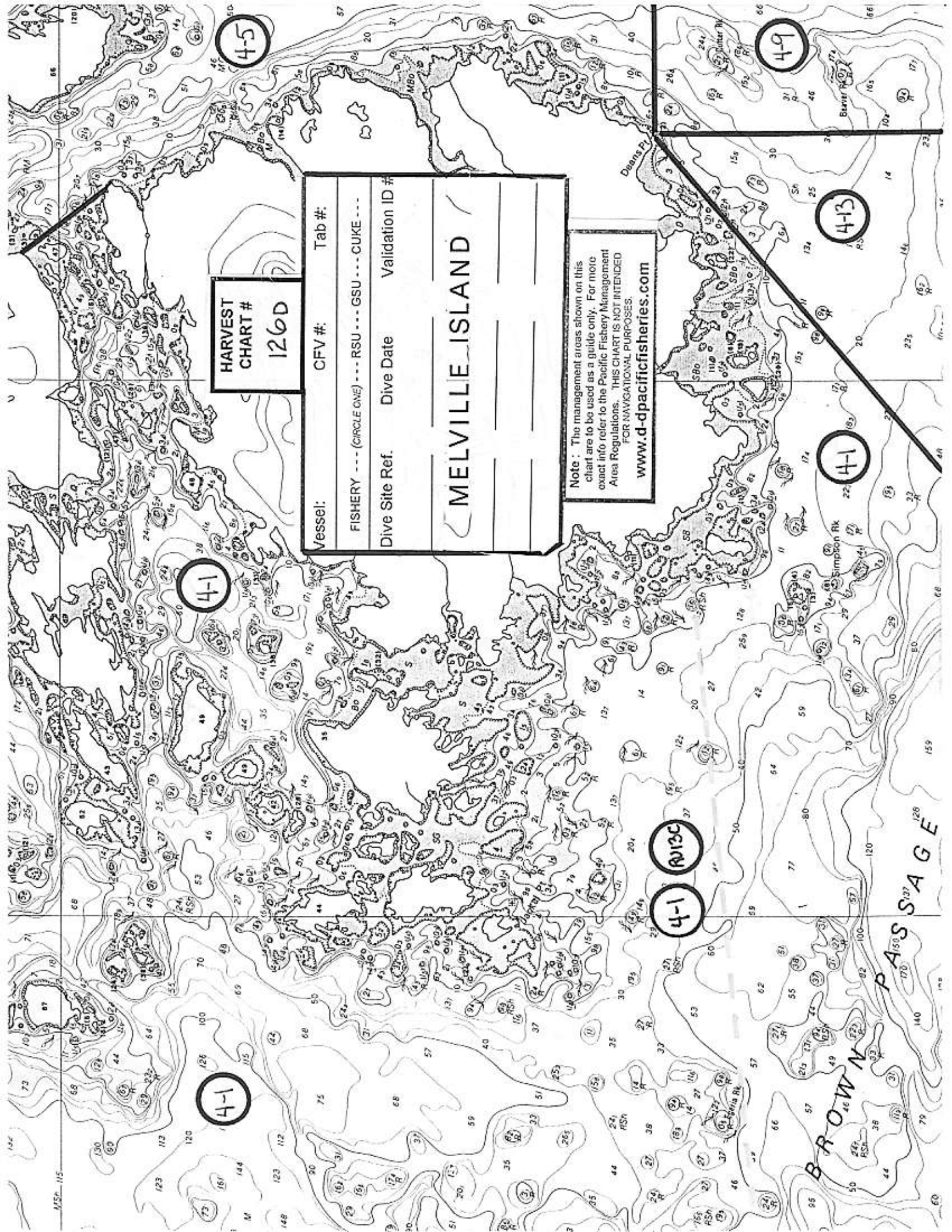
Dive Date

Validation ID #

Tab #:

Note: The management areas shown on this chart are to be used as a guide only. For more exact info refer to the Pacific Fishery Management Area Regulations. THIS CHART IS NOT INTENDED FOR NAVIGATIONAL PURPOSES.
www.d-pacificfisheries.com

HARVEST CHART #
126c



HARVEST CHART #
126D

Vessel:	CFV #:	Tab #:
FISHERY --- (CIRCLE ONE) --- RSU --- GSU --- CUKE ---		
Dive Site Ref.	Dive Date	Validation ID #
MELVILLE ISLAND		

Note : The management areas shown on this chart are to be used as a guide only. For more exact info refer to the Pacific Fishery Management Area Regulations. THIS CHART IS NOT INTENDED FOR NAVIGATIONAL PURPOSES.
www.d-pacificfisheries.com

4-1

4-1

4-5

4-1 RV13C

4-1

4-13

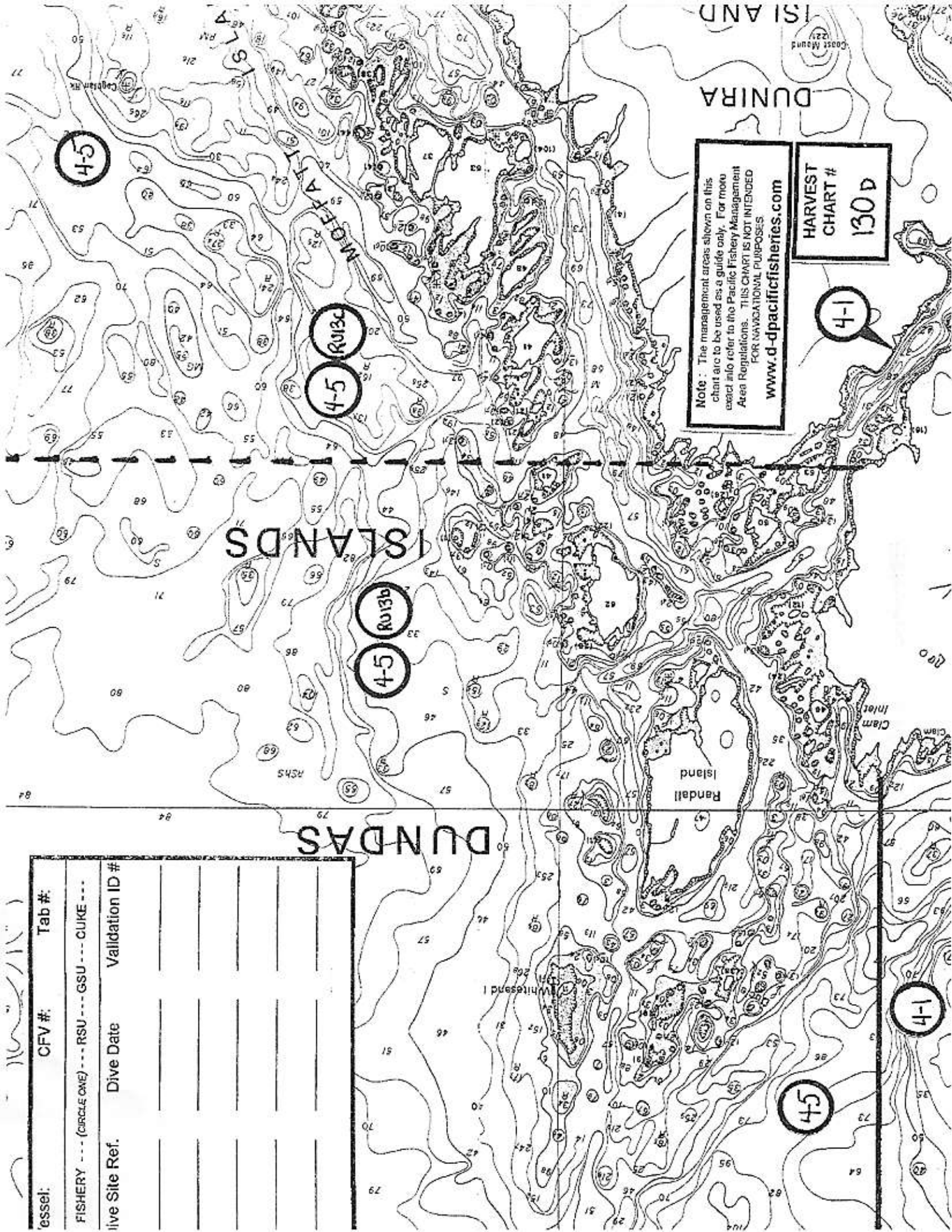
4-9

BROWN PASSAGE

MELVILLE ISLAND

Note : The management areas shown on this chart are to be used as a guide only. For more exact info refer to the Pacific Fishery Management Area Regulations. THIS CHART IS NOT INTENDED FOR NAVIGATIONAL PURPOSES.
www.d-pacificfisheries.com

Vessel:	CFV #:	Tab #:
FISHERY --- (CIRCLE ONE) --- RSU --- GSU --- CUKE ---		
Live Site Ref.	Dive Date	Validation ID #



Note: The management areas shown on this chart are to be used as a guide only. For more exact info refer to the Pacific Fishery Management Area Regulations. THIS CHART IS NOT INTENDED FOR NAVIGATIONAL PURPOSES
www.d-pacificfisheries.com

HARVEST CHART #
130D

4-1

4-1

4-5

DUNEDANS

ISLANDS

4-5 Ru13c

4-5 Ru13b

4-5

DUNIRA

ISLAND

Randall Island

Whitesand I.

Moefta Hills

Clam Inlet

Coast Mount

Capitan Rk

